








# Key

- |  |  |  |  |
|--|--|--|--|
|     | Frameworks DP/7 & DP/8                                     |     | Housing Allocation SP/1                    |
|    | Special Policy Area  |    | Housing Commitment SP/1                    |
|    | Conservation Area CH/5                                     |    | County Wildlife Site NE/7                  |
|    | Areas covered by other maps                                |    | Local Nature Reserve NE/7                  |
|    | Improved Landscaping CSF/5                                 |    | Lordsbridge Restricted Zone SF/10          |
|    | Country Park NS/23(a.i), NS/23(a.ii), CE/25(1) & CSF/5(2a) |    | Lordsbridge Consultation Zone SF/10        |
|    | Green Separation NS/6 & CE/6                               |    | Employment Allocation SP/4 & SP/5          |
|    | Major Development Site                                     |    | Employment Commitment SP/4 & SP/5          |
|    | Scheduled Ancient Monument CH/2                            |    | Historic Parks and Gardens CH/1            |
|    | South Cambridgeshire District Boundary                     |    | Protected Village Amenity Area CH/6        |
|    | Site of Special Scientific Interest NE/7                   |    | Green Belt GB/1                            |
|    | Rapid Transit Route SP/14                                  |    | High Risk Flood Plain 2005 NE/13           |
|   | Important Countryside Frontage CH/7                        |   | Medium Risk Flood Plain 2005 NE/13         |
|  | Major Developed Site in the Green Belt GB/5                |  | Landscape Buffers NS/16                    |
|  | Established employment areas in the countryside ET/4       |  | Green separation SP/21                     |
|  |  |  | Cambridge East Phase 1 CE/3(1) & CE/3(2,3) |