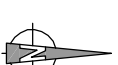
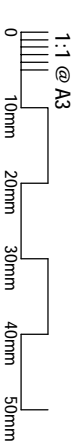


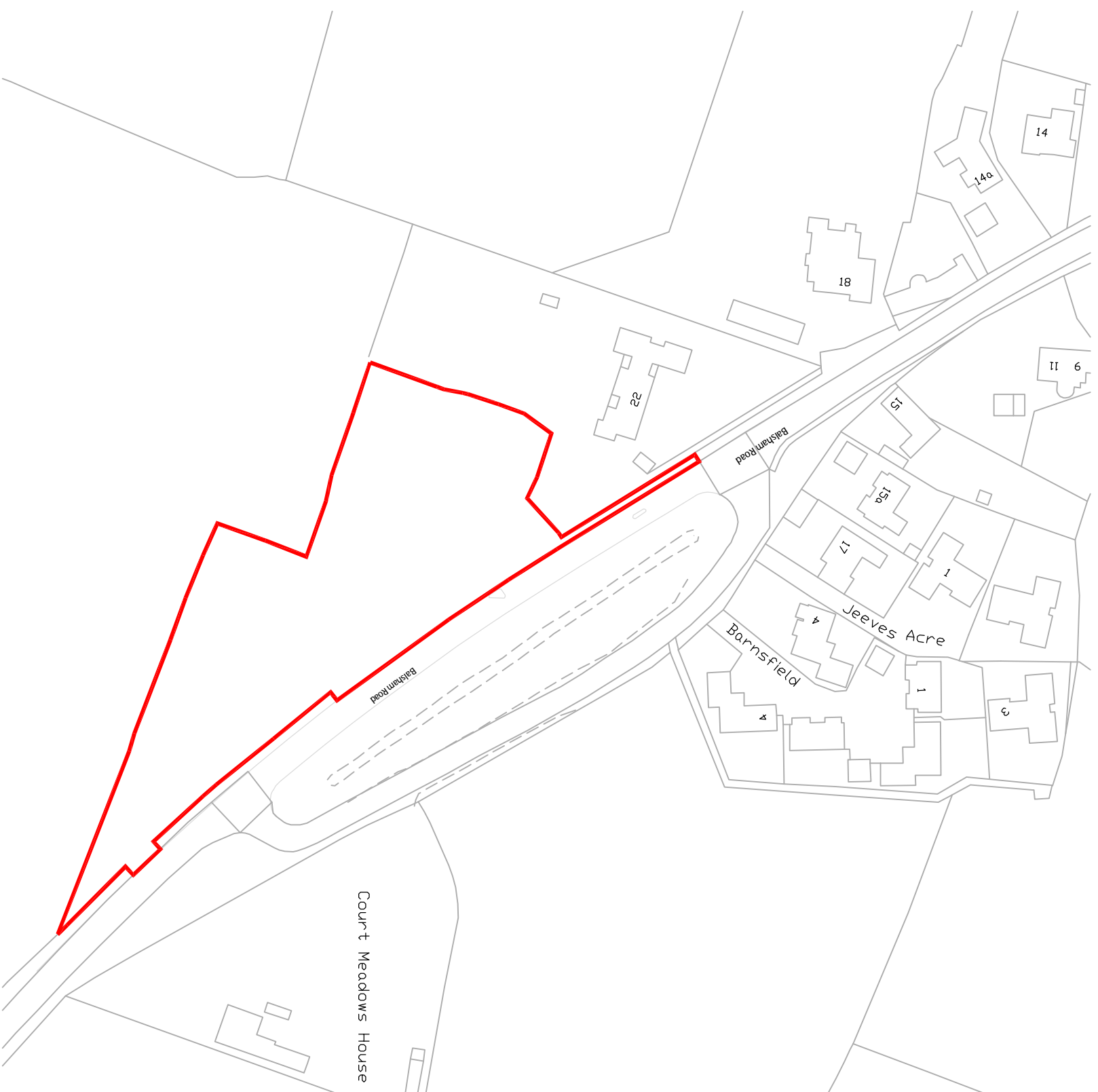
THIS DRAWING IS COPYRIGHT © ALL DIMENSIONS TO BE CHECKED ON SITE PRIOR TO COMMENCEMENT OF WORK. GHM PARTNERSHIP TO BE NOTIFIED OF ANY OMISSIONS OR ERRORS. THIS DRAWING IS NOT TO BE SCALED.

GHM PARTNERSHIP CAN NOT BE HELD RESPONSIBLE FOR THE ACCURACY OF INFORMATION PRODUCED BY OTHERS FOR THE PURPOSES OF PRODUCING OUR DRAWINGS. I.E. TOPOGRAPHICAL SURVEYS, AREA MEASUREMENTS ARE PROVIDED FOR INFORMATION ONLY. ANY VERIFICATION OF MEASUREMENTS SHOULD BE OUGHT FROM A SUITABLE QUALIFIED SURVEYOR. GHM/C/O COMPUTER SOFTWARE USED TO DETERMINE MEASUREMENTS.

DO NOT SCALE - ASK FOR DIMENSION
USE ONLY FOR PURPOSE INDICATED BELOW



RED LINE INDICATES EXTENT OF PLANNING APPLICATION



REVISION _____ DATE/DRWNR _____

GHM PARTNERSHIP

www.ghmpartnership.co.uk

20 FINK HILL HORSFORTH LEEDS LS18 4DP
THE STUDIO 12 CHURCH STREET WELWYN HERTS AL6 9LX

PROJECT MAWBY DRIVE

FULBOURN, CAMBRIDGESHIRE

DRAWING TITLE LOCATION PLAN

DATE JUNE 2017 DRAWN THS

SCALE @ A3 1:1250 CHECK RG

STATUS PLANNING

JOB NO 3187

DRAWING NO 302

REVISION -