














Layout Key

LEGEND:

	ADVISORY CYCLE LANE		RAISED ACCESS JUNCTION
	RAISED CYCLE WAY		BUS STOP CAGE
	BUS LANE		BUS SHELTER
	FOOTWAY		TREE TO BE REMOVED
	PUBLIC REALM /PLANTING		PROPOSED TREE
	DROPPED KERB		PROPOSED RAMP
	HIGHWAY BOUNDARY		