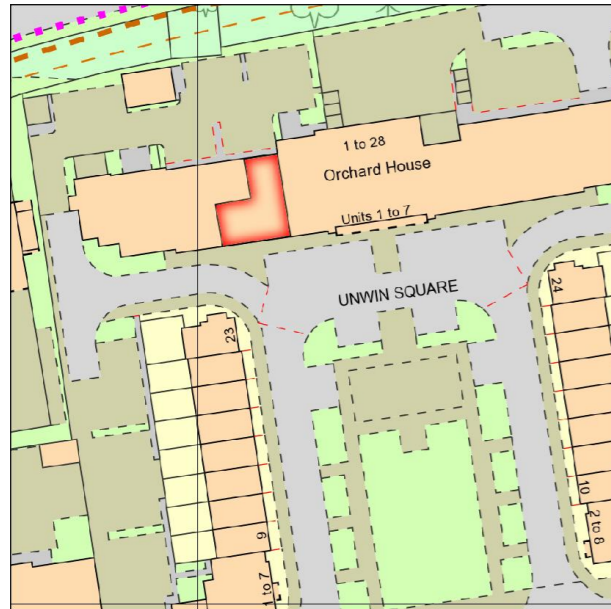


# Units 2 & 3, Orchard House Unwin Square, Orchard Park Cambridge, CB4 2AD

# APPENDIX B



Ordnance Survey (c) Crown Copyright 2020. All rights reserved. Licence number 100046367

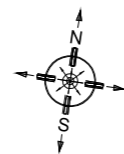
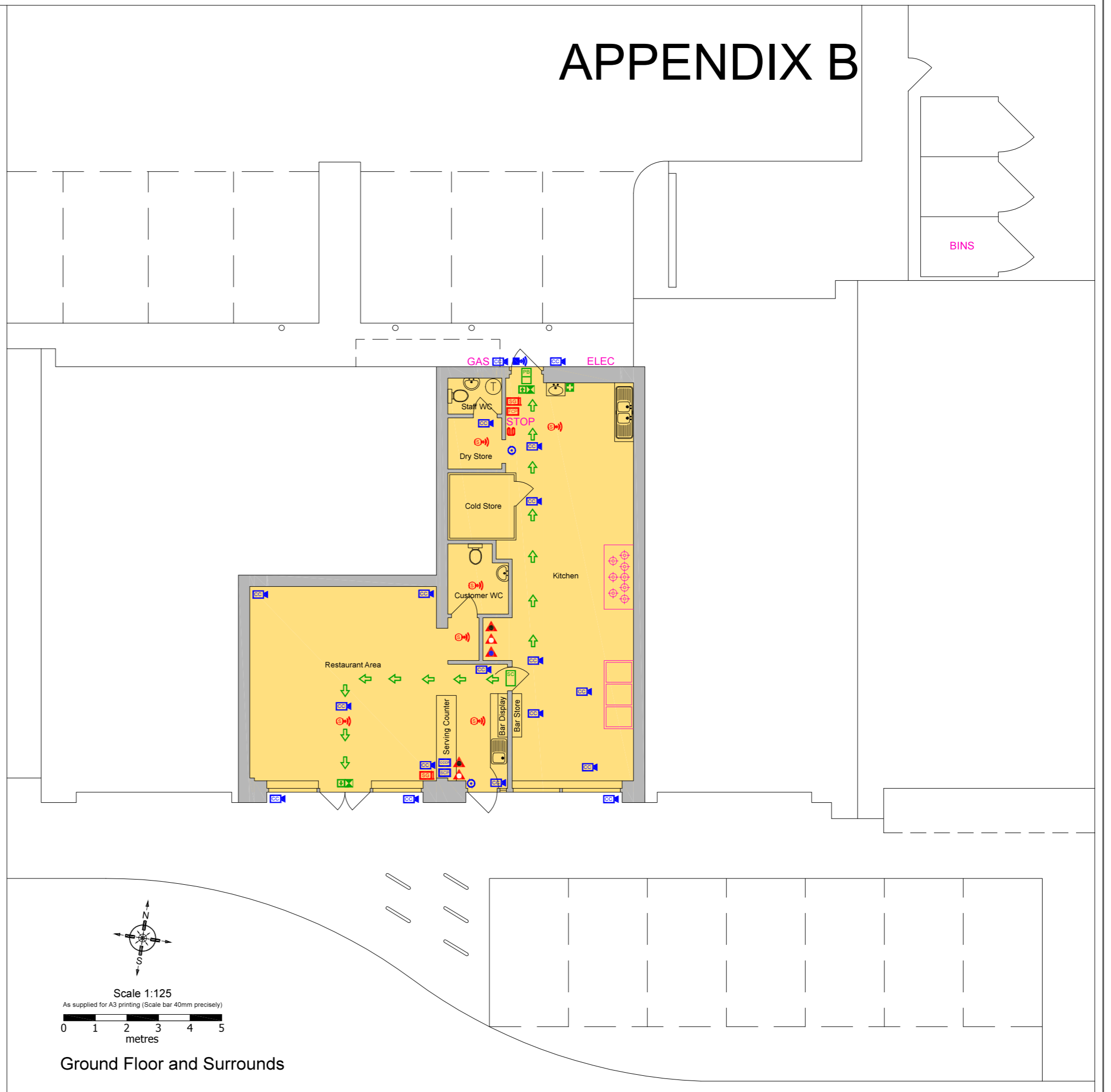
Location Map - Scale 1:1250

### Key:

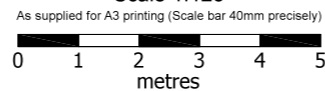
- |  |  |  |                              |
|--|--|--|------------------------------|
|  | Extent of Licensable Activity          |  | Security Alarm Sounder       |
|  | Fire Call Point - Smash Glass          |  | Security Motion Sensor       |
|  | Smoke Detector with Sounder            |  | Security Alarm Control Point |
|  | Fire Blanket                           |  | CCTV Camera                  |
|  | Fire Alarm Control Panel               |  | CCTV Control Point           |
|  | Fire Extinguisher - B - Carbon Dioxide |  | Gas Meter                    |
|  | Fire Extinguisher - AB - Foam          |  | Electric Meter               |
|  | Fire Extinguisher - AF - Wet Chemical  |  | Emergency Stop Button        |
|  | Illuminated Emergency Exit Sign        |  | Waste Bin Enclosure          |
|  | Self Closing Door                      |  | Gas Cooker                   |
|  | Emergency Exit - Push Bar              |  |                              |
|  | Principal Escape Routes                |  |                              |
|  | First Aid Kit                          |  |                              |

Version information:  
v1.0 - 10.03.2020 - First issue

Red Line Plans © 2020 0844 330 7526 Ref. 3022LCpr  
Any queries regarding this plan should in the first instance be referred back to Red Line Plans for clarification. Expected accuracy 50mm (1 sigma).  
Do not photocopy or reduce this plan as the scale may be affected.



Scale 1:125



Ground Floor and Surrounds